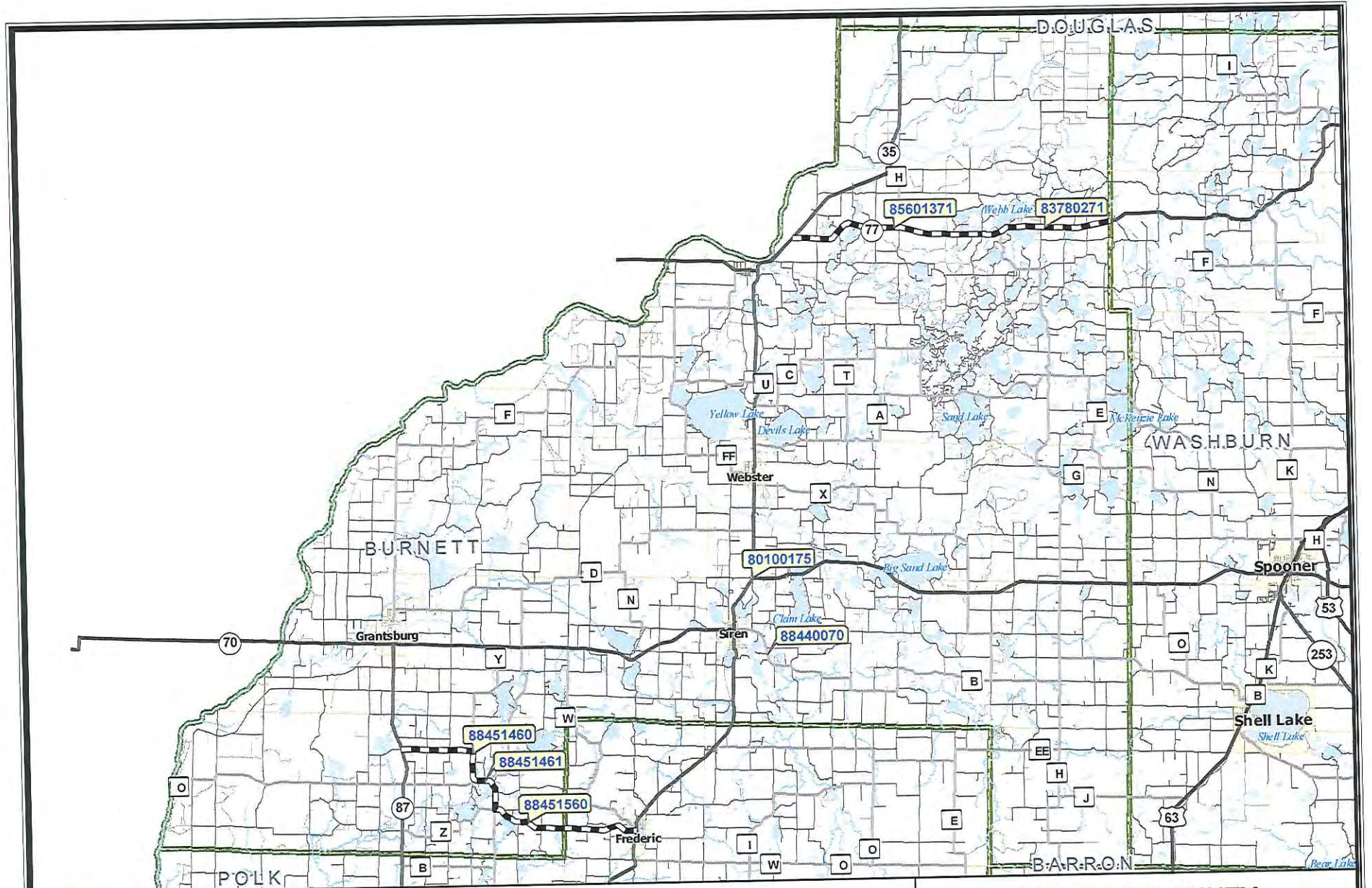



HIGHWAY IMPROVEMENT PROGRAM FOR UTILITY COORDINATION

BURNETT COUNTY


HWY	DESIGN ID	CONSTRUCT ID	BUILD YEAR	LET DATE	TITLE	LIMIT	MILES	SCOPE OF WORK
STH-077	8378-02-00	8378-02-71	2011	12/14/2010	DANBURY - MINONG	DEER LAKE RD-ECL	5.72	RECONSTRUCT
STH-048	8845-14-61	8845-14-61	2011	3/25/2011	GRANTSBURG - FREDERIC	STH 87 - ECL	9.47	RD MAINTENANCE
STH-077	8560-13-00	8560-13-71	2012	8/9/2011	DANBURY - MINONG	STH 35-DEER LAKE RD	9.31	RECONDITIONING
STH-048	8845-14-00	8845-14-60	2012	12/13/2011	GRANTSBURG - FREDERIC	STH 87 - TRADE LAKE (CTH Z)	6.21	RD MAINTENANCE
STH-048	8845-15-00	8845-15-60	2012	12/13/2011	GRANTSBURG - FREDERIC	TRADE LAKE (CTH Z) - STH 35	6.39	RD MAINTENANCE
STH-035	8010-01-05	8010-01-75	2013	2/12/2013	SIREN - DANBURY	STH 70 NORTH INTER	0.05	RECONSTRUCT
STH-035	8010-04-02	8010-04-72	2017	9/13/2016	V SIREN 2ND AVE	BACON ST-PARK ST	0.78	RECONSTRUCT
LOCAL								
CTH-B	8844-00-00	8844-00-70	2011	5/10/2011	SIREN - COOMER	LIND RD - SODERBERG RD	0	PAVEMENT REPLACE



	Interstate Highways		Rural Roads		Railroads		Cities
	US Highways		Local Roads		Rivers / Streams		Villages
	State Highways		WisDOT Project		Water Bodies		Township
	County Roads						



Scale
1 inch = 5.7 miles



**BURNETT COUNTY
STATE AND LOCAL PROJECTS
2011 - 2013**

Data as of January 26, 2011