

HIGHWAY IMPROVEMENT PROGRAM FOR UTILITY COORDINATION

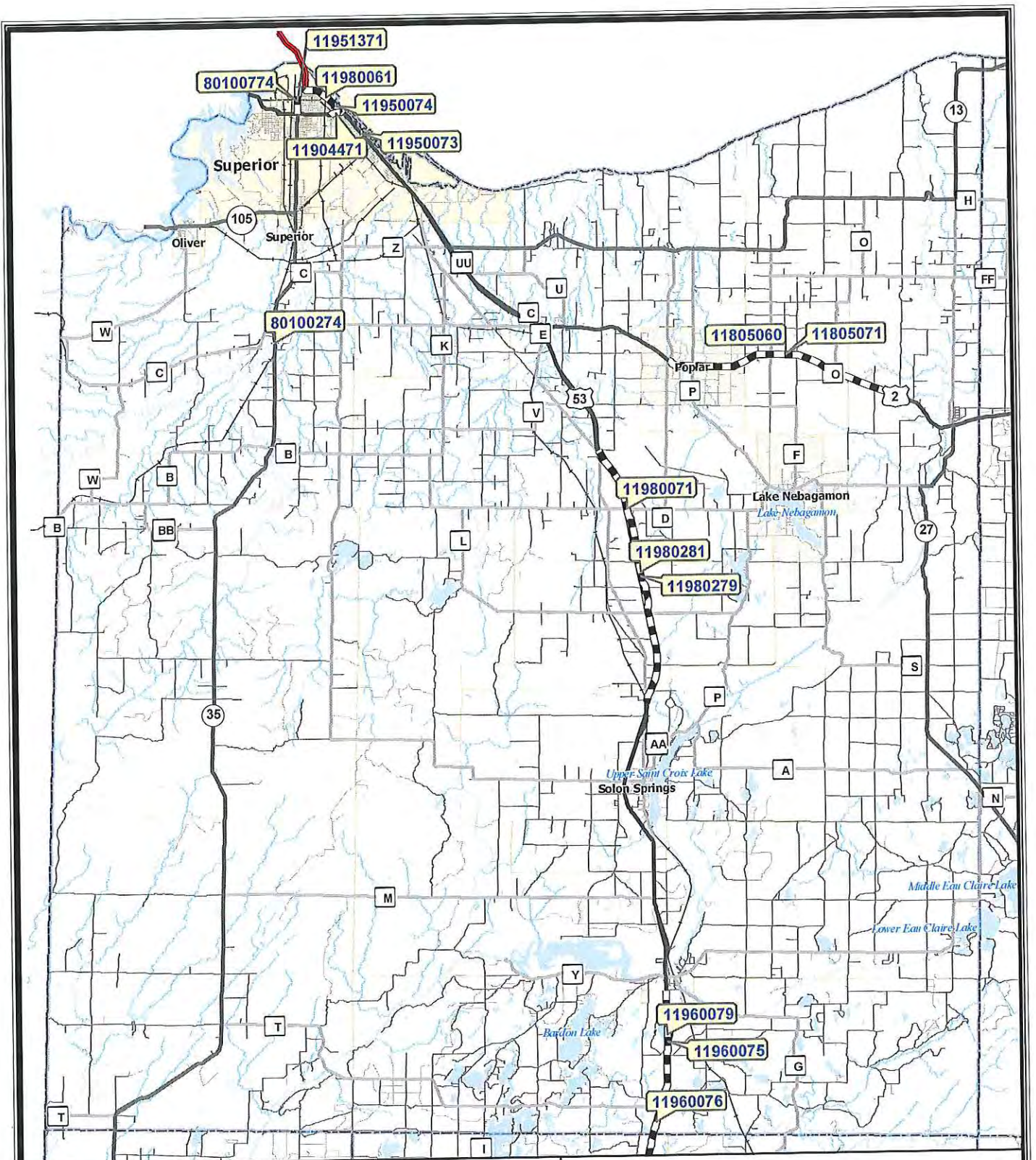
DOUGLAS COUNTY

HWY	DESIGN ID	CONSTRUCT ID	BUILD YEAR	LET DATE	TITLE	LIMIT	MILES	SCOPE OF WORK
USH-002	1190-44-00	1190-44-71	2011	2/8/2011	C SUPERIOR BELKNAP ST	HILL AVE-EAST 2ND ST	0.44	PAVEMENT REPLACE
USH-053	1198-02-09	1198-00-71	2011	5/10/2011	SOLON SPRINGS - SUPERIOR	CTH B INTER	0.26	RECONSTRUCT
USH-053	1198-02-09	1198-02-79	2011	5/10/2011	SOLON SPRINGS - SUPERIOR	WI CENTRAL LTD RR-KENT RD (SB)	9.94	RESURFACING
USH-053	1198-02-10	1198-02-81	2011	5/10/2011	SOLON SPRINGS - SUPERIOR	WI CENTRAL LTD RR-KENT RD (NB)	9.94	RESURFACING
USH-002	1180-50-00	1180-50-60	2011	6/14/2011	WENTWORTH - BRULE	CTH D-CLEVEDON RD	9.38	MISCELLANEOUS
STH-035	8010-02-04	8010-02-74	2011	6/14/2011	DAIRYLAND - SUPERIOR	B-16-0037	0.09	BR REHAB (SHRM)
USH-053	1196-00-05	1196-00-75	2012	8/9/2011	MINONG - SOLON SPRINGS	CTH T-CTH Y (SB)	3.92	PAVEMENT REPLACE
USH-053	1196-00-05	1196-00-79	2012	8/9/2011	MINONG - SOLON SPRINGS	TWO MILE LAKE RELOCATION	1.23	RECONSTRUCT
USH-002	1180-50-00	1180-50-71	2012	2/14/2012	WENTWORTH - BRULE	CTH D-CLEVEDON RD	9.38	RESURFACING
USH-002	1195-00-03	1195-00-73	2012	4/10/2012	SUPERIOR EAST SECOND ST	18TH AVE INTER	0.04	RECONSTRUCT
USH-053	1195-00-04	1195-00-74	2012	4/10/2012	C SUPERIOR EAST SECOND ST	E ST INTER	0.04	RECONSTRUCT
USH-053	1198-00-31	1198-00-61	2012	4/10/2012	SUPERIOR - DULUTH	BELKNAP ST-BLATNIK BR	1.76	RD MAINTENANCE
STH-035	1195-13-00	1195-13-71	2013	3/12/2013	C SUPERIOR TOWER AVE	BELKNAP ST - 3RD ST	0.99	RECONSTRUCT
STH-035	8010-07-04	8010-07-74	2013	3/12/2013	C SUPERIOR TOWER AVE	BELKNAP ST-3RD ST	0.99	MISCELLANEOUS
USH-053	1196-00-07	1196-00-77	2014	11/12/2013	MINONG - SOLON SPRINGS	CTH Y-CTH M (NB)	3.1	RESURFACING
USH-053	1196-00-08	1196-00-78	2014	11/12/2013	MINONG - SOLON SPRINGS	CTH M-BUS 53 (SOLON SPRINGS) SB	1.66	RESURFACING
USH-002	1180-43-00	1180-43-71	2014	2/11/2014	SUPERIOR - BRULE RD	USH 53 INTER - CTH D	5.23	RECONDITIONING
STH-027	8150-20-01	8150-20-72	2014	2/11/2014	HAYWARD - BRULE	RUSH LAKE RD - CTH B	2.66	RECONSTRUCT

HIGHWAY IMPROVEMENT PROGRAM FOR UTILITY COORDINATION


DOUGLAS COUNTY

HWY	DESIGN ID	CONSTRUCT ID	BUILD YEAR	LET DATE	TITLE	LIMIT	MILES	SCOPE OF WORK
USH-002	8680-04-00	8680-04-71	2014	2/11/2014	C SUPERIOR BONG BRIDGE	ST LOUIS RV BR	0.54	BRIDGE REHAB
USH-002	8680-04-04	8680-04-74	2014	2/11/2014	C SUPERIOR BONG BR APPR	ST LOUIS RV-BELKNAP ST	1.06	PAVEMENT REPLACE
USH-002	1180-05-02	1180-05-72	2015	1/13/2015	WENTWORTH - BRULE	BOIS BRULE RV BR	0.05	BRIDGE REHAB
USH-053	1198-02-11	1198-02-82	2016	1/12/2016	SOLON SPRINGS - SUPERIOR	WI CENTRAL LTD RR-KENT RD (NB)	8.87	RD MAINTENANCE
USH-053	1198-00-33	1198-00-62	2016	6/14/2016	SOLON SPRINGS - SUPERIOR	KENT RD-USH 2 (NB & SB)	5.41	RD MAINTENANCE
STH-035	8010-01-04	8010-01-74	2017	9/13/2016	DAIRYLAND - SUPERIOR	UPPER TAMARACK-TOWER FIRE LN	7.32	RESURFACING
LOCAL								
CTH-F	8767-00-01	8767-00-71	2011	3/8/2011	LAKE NEBAGAMON - STH 13	USH 2 TO STH 13	3.962	RECONSTRUCT
TWN-RD	8386-00-00	8386-00-70	2011	5/10/2011	T GORDON WEST MAIL RD	MOOSE RIVER BRB160130	0.057	BRREPLACE
CTH-B	8747-06-00	8747-06-71	2011	5/10/2011	STH 35 - CTH A	FR STH 35 TO CTH A	2.78	RECONSTRUCT
VAR-HWY	8998-00-77	8998-00-77	2011	5/25/2011	SUPERIOR SAFE ROUTES TO SCH	VARIOUS LOC CITY OF SUPERIOR	0	MISC
VAR-HWY	8998-00-78	8998-00-78	2011	5/25/2011	SWALK REPLACEMENT C OF SUPERIOR	VARIOUS LOC IN OF SUPERIOR	0	MISC
TWN-RD	8394-00-00	8394-00-70	2012	12/13/2011	T SUMMIT DIETZ RD	BLACK RIVER BRB160131	0	BRREPLACE
CTH-M	8385-00-00	8385-00-70	2012	3/13/2012	STH 35 - USH 53	TAMARACK RIVER BRB160127	0	BRREPLACE
LOC-STR	8998-00-07	8998-00-08	2013	3/12/2013	SUPERIOR TOWER AVE SIDE STS	BANKS AVE ALLEY - OGDEN AVE ALLEY	0	RECONSTRUCT



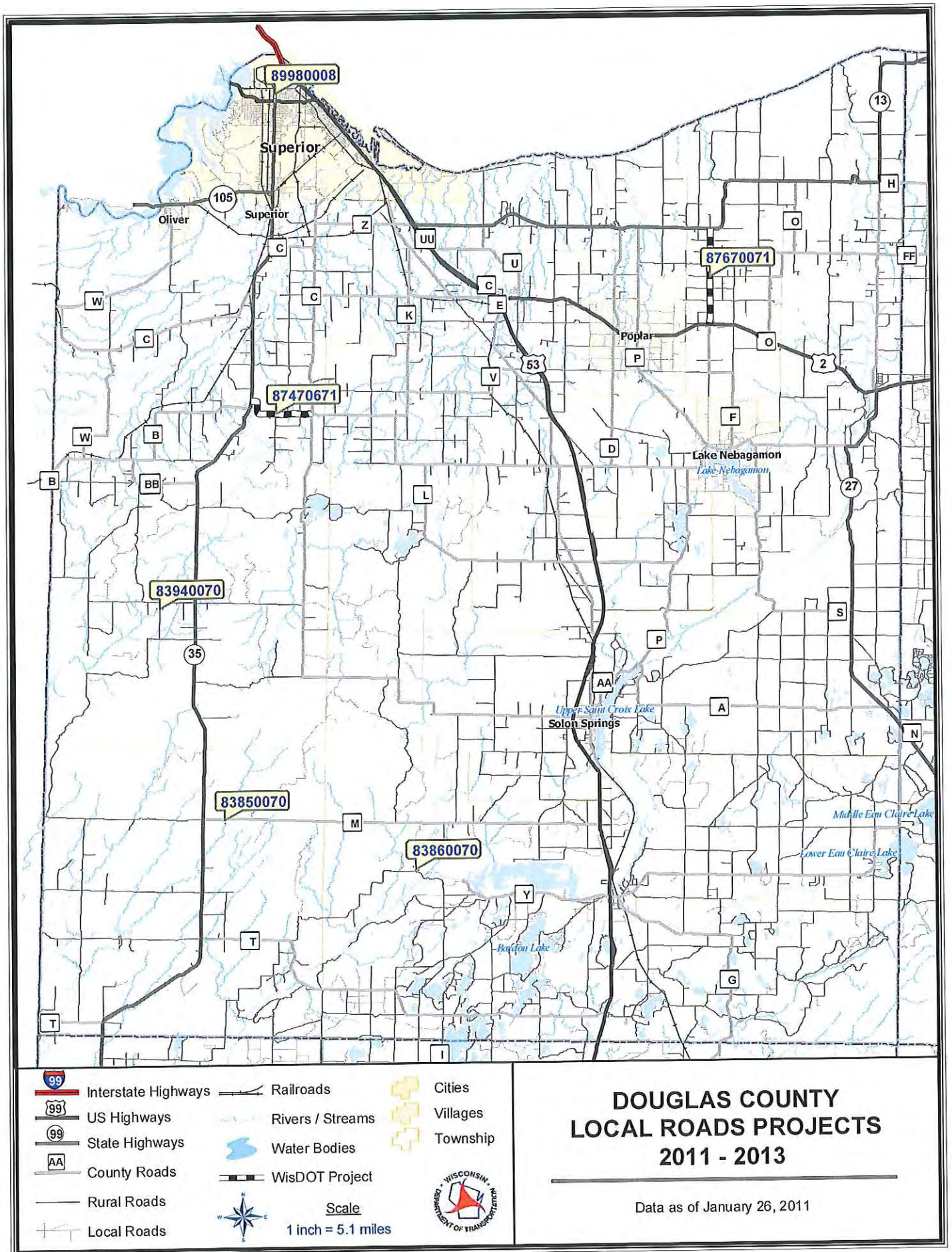
	Interstate Highways		Railroads		Cities
	US Highways		Rivers / Streams		Villages
	State Highways		Water Bodies		Township
	County Roads		WisDOT Project		
	Rural Roads				
	Local Roads		Scale		

1 inch = 5.1 miles



DOUGLAS COUNTY STATE HIGHWAY PROJECTS 2011 - 2013

Data as of January 26, 2011



DOUGLAS COUNTY LOCAL ROADS PROJECTS 2011 - 2013

Data as of January 26, 2011

- | | | | | | |
|--|---------------------|--|------------------|--|----------|
| | Interstate Highways | | Railroads | | Cities |
| | US Highways | | Rivers / Streams | | Villages |
| | State Highways | | Water Bodies | | Township |
| | County Roads | | WisDOT Project | | |
| | Rural Roads | | | | |
| | Local Roads | | | | |



Scale
1 inch = 5.1 miles

