

# HIGHWAY IMPROVEMENT PROGRAM FOR UTILITY COORDINATION

## PIERCE COUNTY

HWY	DESIGN ID	CONSTRUCT ID	BUILD YEAR	LET DATE	TITLE	LIMIT	MILES	SCOPE OF WORK
STH-035	7180-01-02	7180-01-74	2011	5/12/2009	MAIDEN ROCK MAIN ST	RET WALL GREEN ST	0.05	MISCELLANEOUS
STH-035	7180-01-02	7180-01-72	2011	2/8/2011	MAIDEN ROCK MAIN ST	MAIDEN ROCK-385TH ST	0.22	MISCELLANEOUS
STH-029	7640-00-01	7640-00-71	2012	1/10/2012	RV FALLS CASCADE AVE	SPRUCE ST-6TH ST	0.36	MISCELLANEOUS
STH-035	7180-02-01	7180-02-70	2012	2/14/2012	HAGER CITY - PRESCOTT	DRY RUN COULEE CR-WACOTA	2.75	PAVEMENT REPLACE
USH-063	7210-03-01	7210-03-71	2013	1/8/2013	RED WING - ELLSWORTH	BURLINGTON NORTHERN RR	0.03	BRIDGE REPLACE
USH-063	7210-08-02	7210-08-72	2013	1/8/2013	MARTELL - BALDWIN RD	RUSH RV BR B-47-0205	0.1	BRIDGE REPLACE
STH-035	1721-01-31	1721-01-61	2013	3/12/2013	PEPIN - HAGER CITY	SOUTH COUNTY LINE-USH 63	13.88	RESURFACING
USH-010	1530-07-32	1530-07-62	2014	9/10/2013	ELLSWORTH - DURAND	USH 63-CTH A	8.49	RD MAINTENANCE
STH-128	7105-05-01	7105-05-70	2015	2/10/2015	ELMWOOD - STH 64	STH 72-STH 29	0	RD MAINTENANCE
USH-010	1530-02-00	1530-02-70	2016	12/8/2015	PRESCOTT - ELLSWORTH	STH 29-USH 63	14.32	PAVEMENT REPLACE
STH-072	7105-06-31	7105-06-61	2016	7/12/2016	ELLSWORTH-ELMWOOD	USH 63 - CTH BB	4.81	RD MAINTENANCE
STH-035	7650-01-03	7650-01-73	2017	8/9/2016	HAGER CITY-PRESCOTT	USH 63-COULEE CR	10	RESURFACING
<b>LOCAL</b>								
LOC-STR	7890-01-02	7890-01-72	2011	3/25/2011	V ELLSWORTH PIETY ST	SAFE ROUTES TO SCH	0	MISC
CTH-J	7885-03-00	7885-03-70	2012	4/25/2011	STH 65 - USH 63 RD	STH 65 - USH 63	0	PAVEMENT REPLACE
CTH-Y	7885-05-00	7885-05-70	2012	4/25/2011	USH 63 - CTH M RD	USH 63 - ST CROIX COUNTY LINE	0	PAVEMENT REPLACE
CTH-CC	7891-05-05	7891-05-75	2012	4/25/2011	WAVERLY - SPRING VALLEY RD	CTH G WEST - STH 29	0	RESURFACING
CTH-F	7887-03-03	7887-03-73	2012	5/10/2011	PRESCOTT - HUDSON RD	CTH FF - 820TH AVE	0	RECONSTRUCT
CTH-F	7887-03-04	7887-03-74	2012	5/10/2011	PRESCOTT - HUDSON RD	KINNICKINNINC RIV BR&APP	0	BRREPLACE
CTH-U	7899-03-01	7899-03-70	2012	3/13/2012	CTH CC - PLUM CITY RD	BRANCH PLUM CR BR	0	BRREPLACE



- |  |                     |  |                |  |                  |
|--|---------------------|--|----------------|--|------------------|
|  | Interstate Highways |  | Rural Roads    |  | Railroads        |
|  | US Highways         |  | Local Roads    |  | Rivers / Streams |
|  | State Highways      |  | WisDOT Project |  | Water Bodies     |
|  | County Roads        |  |                |  |                  |

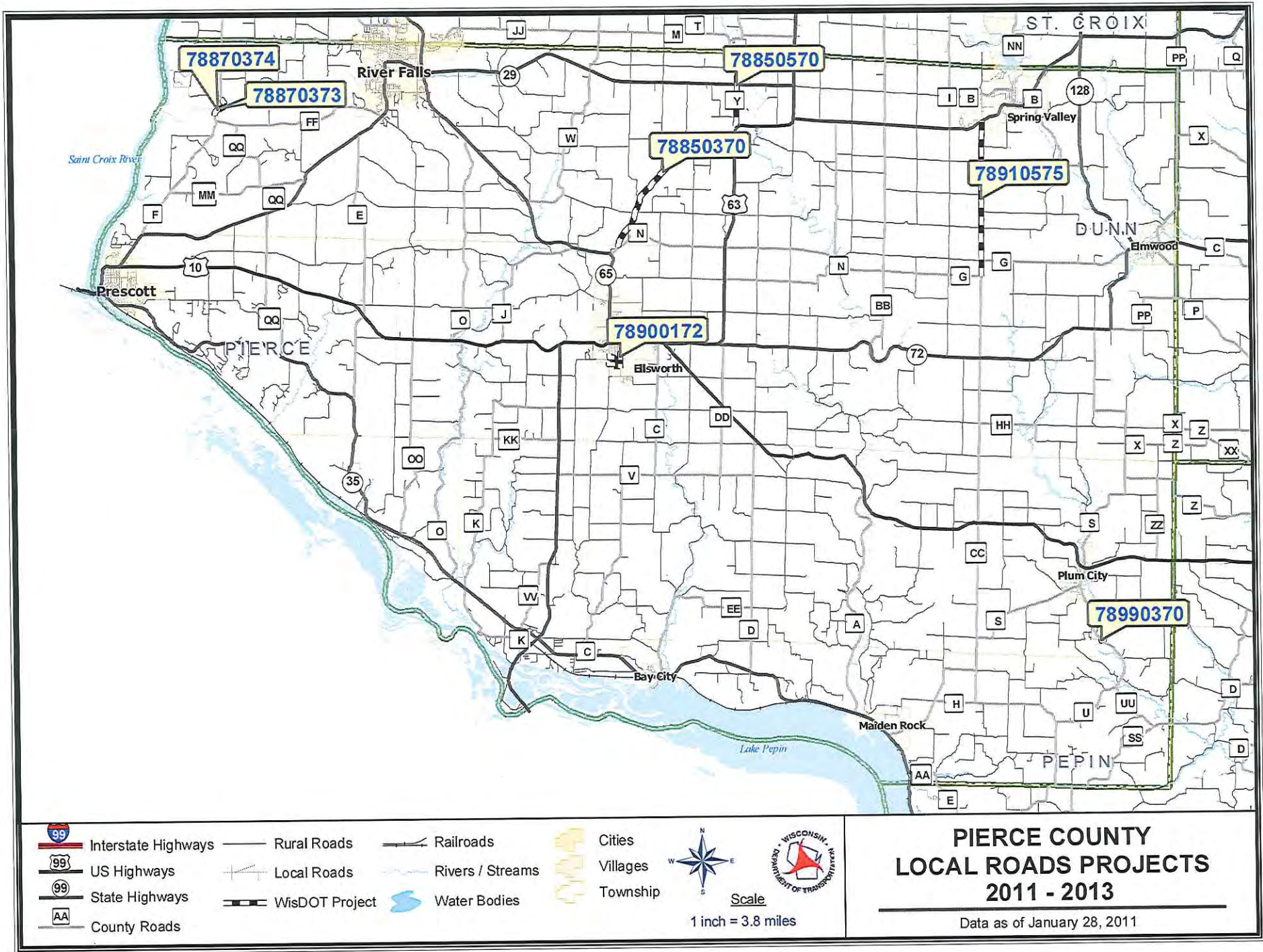
	Cities	
	Villages	
	Township	
		Scale
		1 inch = 3.8 miles





**PIERCE COUNTY  
STATE HIGHWAY PROJECTS  
2011 - 2013**

---

Data as of January 28, 2011



- |  |                     |  |                |  |                  |  |          |
|--|---------------------|--|----------------|--|------------------|--|----------|
|  | Interstate Highways |  | Rural Roads    |  | Railroads        |  | Cities   |
|  | US Highways         |  | Local Roads    |  | Rivers / Streams |  | Villages |
|  | State Highways      |  | WisDOT Project |  | Water Bodies     |  | Township |
|  | County Roads        |  |                |  |                  |  |          |



  
 Scale  
 1 inch = 3.8 miles

**PIERCE COUNTY**  
**LOCAL ROADS PROJECTS**  
**2011 - 2013**  
 Data as of January 28, 2011