

HIGHWAY IMPROVEMENT PROGRAM FOR UTILITY COORDINATION

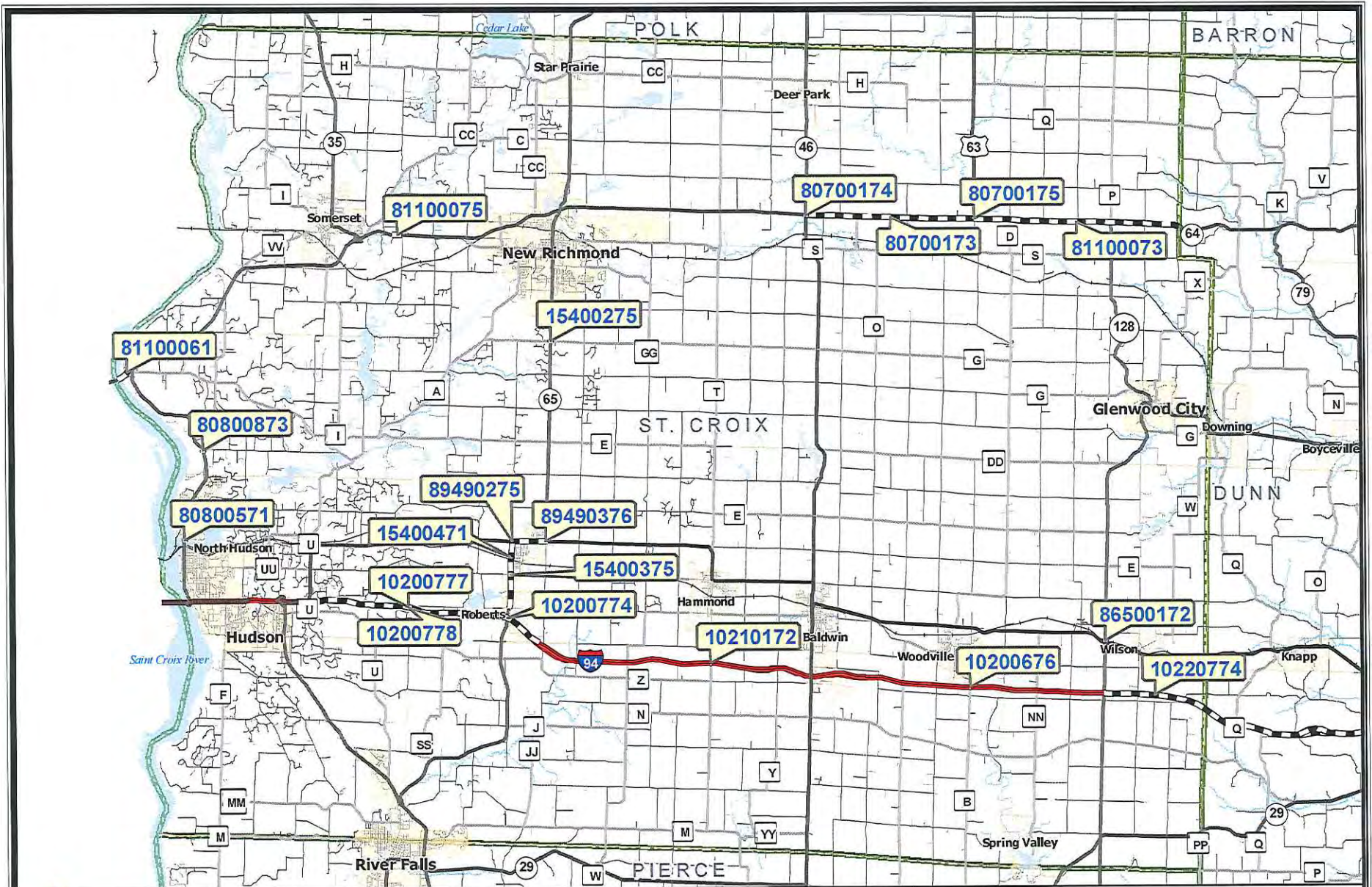
ST. CROIX COUNTY

HWY	DESIGN ID	CONSTRUCT ID	BUILD YEAR	LET DATE	TITLE	LIMIT	MILES	SCOPE OF WORK
STH-064	8110-00-31	8110-00-61	2011	8/25/2010	STILLWATER - NEW RICHMOND	ST CROIX RV-STH 35	0.68	RD MAINTENANCE
IH -094	1020-07-07	1020-07-77	2011	11/9/2010	HUDSON - MENOMONIE	USH 12-STH 65 (EASTBOUND)	3.65	RESURFACING
IH -094	1020-07-08	1020-07-78	2011	11/9/2010	HUDSON - MENOMONIE	USH 12-STH 65 (WESTBOUND)	3.65	RESURFACING
STH-035	8080-05-01	8080-05-71	2011	1/11/2011	HUDSON - SOMERSET	LAKE MALLALIEU BR B-55-0073	0.23	BRIDGE REHAB
STH-035	8080-08-01	8080-08-73	2011	1/11/2011	HUDSON - SOMERSET	CTH V INTER	0.15	RECONDITIONING
STH-128	8650-01-02	8650-01-72	2011	1/11/2011	ELMWOOD - STH 64	UP RAILRD BR B-55-0008	0.16	BRIDGE REHAB
IH -094	1020-07-04	1020-07-74	2012	11/8/2011	HUDSON - MENOMONIE	STH 65 INTERCHANGE	2.43	RECONSTRUCT
IH -094	1021-01-02	1021-01-72	2012	11/8/2011	HUDSON - BALDWIN	CTH T BR B-55-	0.06	BRIDGE REPLACE
USH-063	8070-01-03	8070-01-73	2011	12/13/2011	BALDWIN - CLEAR LAKE	STH 46-STH 64 EAST	4.9	PAVEMENT REPLACE
USH-063	8070-01-03	8070-01-75	2011	12/13/2011	BALDWIN - CLEAR LAKE	STH 64 EAST INTER	0.256	RECONSTRUCT
USH-063	8070-01-04	8070-01-74	2011	12/13/2011	BALDWIN - CLEAR LAKE	STH 46 AND STH 64 INTER	0.436	RECONSTRUCT
IH -094	1020-06-06	1020-06-76	2012	1/10/2012	HUDSON - MENOMONIE	CTH B BR B-55-0233	0.02	BRIDGE REPLACE
STH-065	1540-02-05	1540-02-75	2012	1/10/2012	RV FALLS - NEW RICHMOND	CTH G INTER	0.09	RECONSTRUCT
STH-065	1540-03-05	1540-03-75	2012	1/10/2012	RV FALLS - NEW RICHMOND	CTH TT INTER	0.11	RECONSTRUCT
STH-065	1540-04-00	1540-04-71	2012	1/10/2012	RV FALLS - ROBERTS	70TH ST-USH 12 EAST	3.01	RESURFACING
USH-012	8949-02-05	8949-02-75	2012	1/10/2012	HUDSON - BALDWIN	STH 65 SOUTH/120TH ST INTER	0.09	RECONSTRUCT
USH-012	8949-03-06	8949-03-76	2012	1/10/2012	HUDSON - BALDWIN	STH 65 NORTH/130TH ST INTER	0.1	RECONSTRUCT
STH-064	8110-00-03	8110-00-73	2012	2/14/2012	NEW RICHMOND-CONNORSVILLE RD	USH 63 - EAST COUNTY LINE	6.13	RESURFACING
IH -094	1020-06-31	1020-06-61	2013	11/13/2012	HUDSON - MENOMONIE	STH 35 NORTH-USH 12	3.39	RD MAINTENANCE
IH -094	1021-01-00	1021-01-70	2013	11/13/2012	BALDWIN - MENOMONIE	STH 128 BR	0.06	BRIDGE REPLACE
STH-064	8110-00-05	8110-00-75	2013	11/13/2012	STILLWATER - NEW RICHMOND	MARSH CR-85TH ST	0.3	MISCELLANEOUS

HIGHWAY IMPROVEMENT PROGRAM FOR UTILITY COORDINATION

ST. CROIX COUNTY

HWY	DESIGN ID	CONSTRUCT ID	BUILD YEAR	LET DATE	TITLE	LIMIT	MILES	SCOPE OF WORK
IH -094	1021-01-01	1021-01-71	2013	12/11/2012	HUDSON - BALDWIN	HIGHLAND DRIVE BR	0.08	BRIDGE REPLACE
USH-063	8070-08-06	8070-08-76	2013	12/11/2012	BALDWIN - CLEAR LAKE	STH 64-NORTH COUNTY LINE	4.01	PAVEMENT REPLACE
USH-063	8070-09-01	8070-09-71	2013	12/11/2012	BALDWIN - CLEAR LAKE	USH 12 WEST-STH 64	11.21	RECONDITIONING
STH-035	7200-02-01	7200-02-71	2013	3/12/2013	RV FALLS - HUDSON	RADIO RD INTERCHANGE	0.08	NEW BRIDGE
IH -094	1021-00-01	1021-00-71	2014	11/12/2013	HUDSON - MENOMONIE	CTH BB-STH 128 (EB)	5.99	RESURFACING
IH -094	1021-01-03	1021-01-73	2014	11/12/2013	HUDSON - BALDWIN	200TH ST BR B-55-0043	0.05	BRIDGE REPLACE
STH-035	8080-05-31	8080-05-61	2014	4/8/2014	V NORTH HUDSON 6TH ST	LAKE MALLALIEU-SOMMERS ST	0.89	RD MAINTENANCE
IH -094	1021-00-02	1021-00-72	2015	11/11/2014	HUDSON - MENOMONIE	CTH BB-STH 128 (WB)	5.79	RESURFACING
IH -094	1021-00-03	1021-00-73	2015	11/11/2014	HUDSON - MENOMONIE	CTH T - CTH BB (EB & WB)	5.8	RD MAINTENANCE
STH-065	1540-07-02	1540-07-72	2016	9/8/2015	NEW RICHMOND-WANDEROOS	STH 64 EAST BOUND-JEWELL ST	4.5	RESURFACING
IH -094	1020-01-05	1020-01-75	2016	1/12/2016	HUDSON - BALDWIN	ST CROIX RV BR WB	0.31	BRIDGE REHAB
IH -094	1020-01-06	1020-01-76	2016	1/12/2016	HUDSON - BALDWIN	ST CROIX RV BR EB	0.08	BRIDGE REHAB
STH-035	8060-01-33	8060-01-63	2017	9/13/2016	SOMERSET - ST CROIX FALLS	STH 64-NORTH COUNTY LINE	5.96	RD MAINTENANCE
IH -094	1020-06-05	1020-06-75	2017	11/8/2016	HUDSON - BALDWIN	STH 35 NORTH-USH 12	4.33	RECONSTRUCTION
STH-035	7200-01-02	7200-01-72	2019	11/13/2018	RV FALLS - HUDSON RD	GLOVER RD OVERPASS:B-55-0231	0.1	NEW BRIDGE
STH-035	7200-04-03	7200-04-73	2019	11/13/2018	RV FALLS - HUDSON RD	CTH M INTERCHANGE B-47-0134	0.44	BRIDGE REPLACE
LOCAL								
LOC-STR	0656-25-25	8947-00-71	2011	11/25/2010	BALDWIN JC TRUCK FOREST LK	ALREICH AVE & OAK RIDGE PARKWAY	0	RECONSTRUCT
CTH-B	7903-06-03	7903-06-73	2011	6/25/2011	SCL- WOODVILLE	PIERCE COUNTY LINE - CTH N	0	PAVEMENT REPLACE
TWN-RD	8948-04-04	8948-04-74	2013	6/12/2012	SPRINGFIELD RUSTIC RD #4	BEAVER CR BR:P-55-0119	0	BRREHAB
LOC-STR	8999-00-61	8999-00-62	2013	7/9/2013	HUDSON WISCONSIN ST	11TH ST - VINE ST	0	RECONSTRUCT

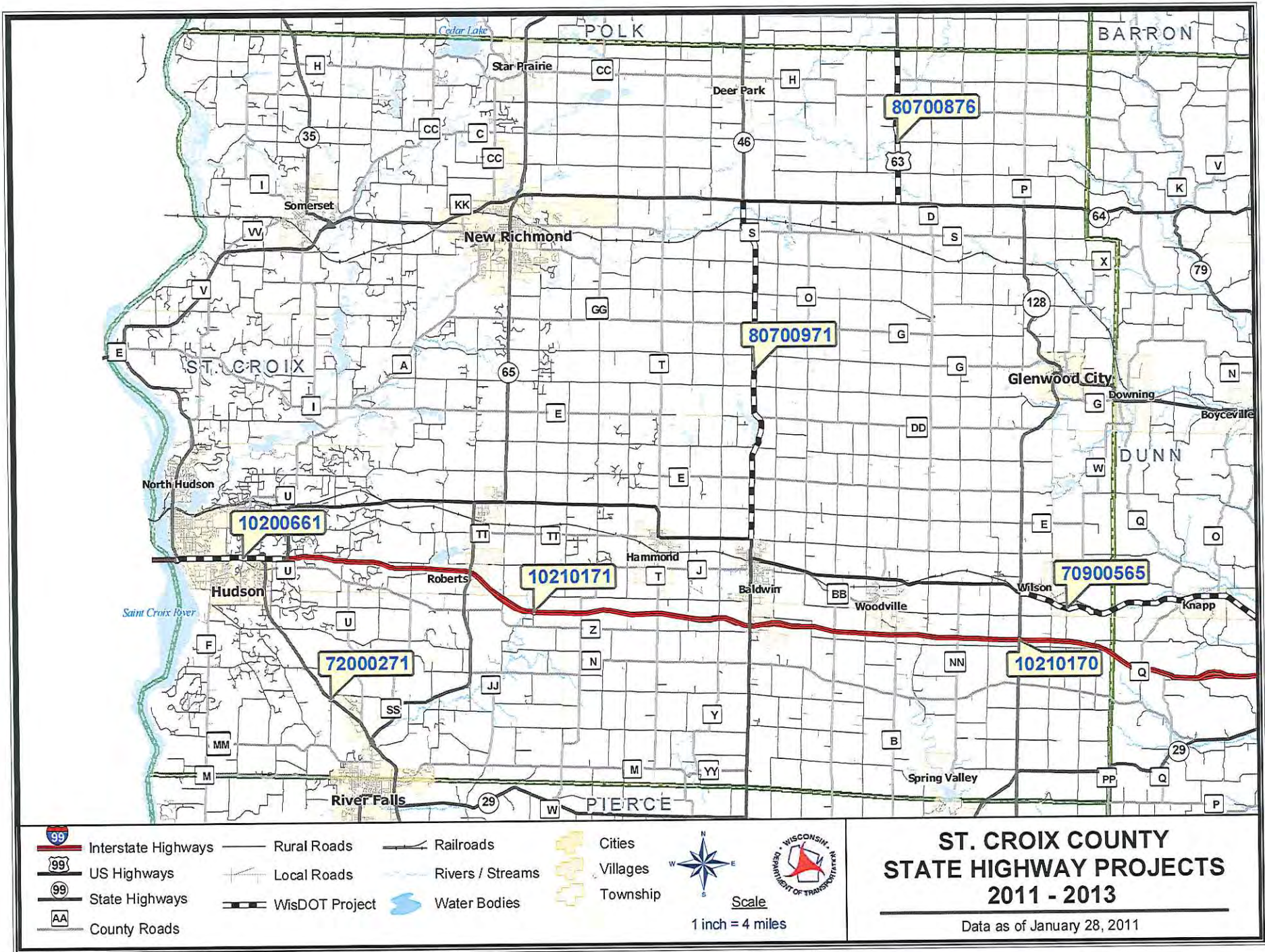


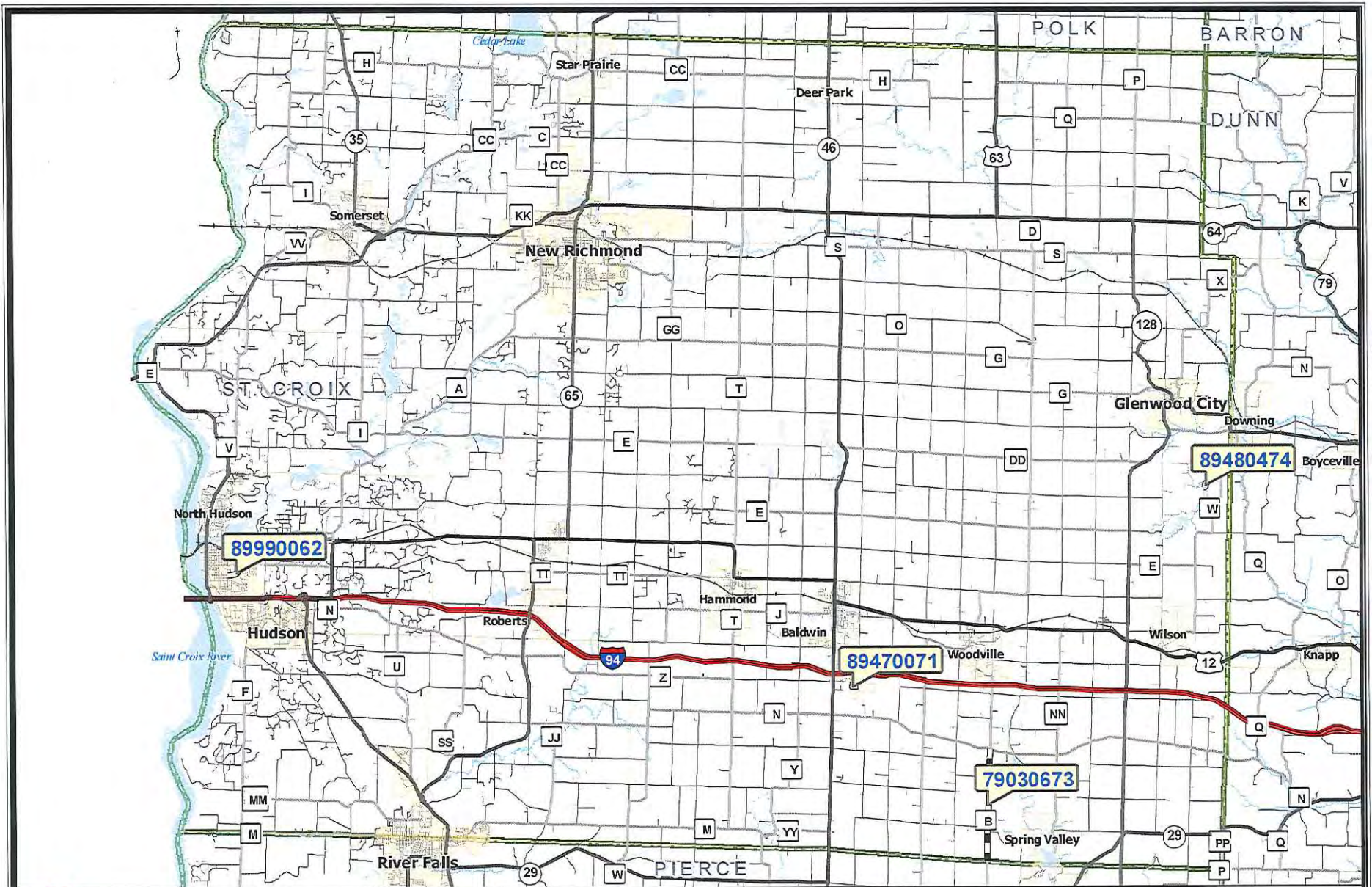
	Interstate Highways		Rural Roads		Railroads		Cities
	US Highways		Local Roads		Rivers / Streams		Villages
	State Highways		WisDOT Project		Water Bodies		Township
	County Roads						

Scale
1 inch = 4 miles


ST. CROIX COUNTY STATE HIGHWAY PROJECTS 2011 - 2013

Data as of January 28, 2011






	Interstate Highways		Rural Roads		Railroads		Cities
	US Highways		Local Roads		Rivers / Streams		Villages
	State Highways		WisDOT Project		Water Bodies		Township
	County Roads						



Scale
1 inch = 4 miles



**ST. CROIX COUNTY
LOCAL ROADS PROJECTS
2011 - 2013**

Data as of January 28, 2011