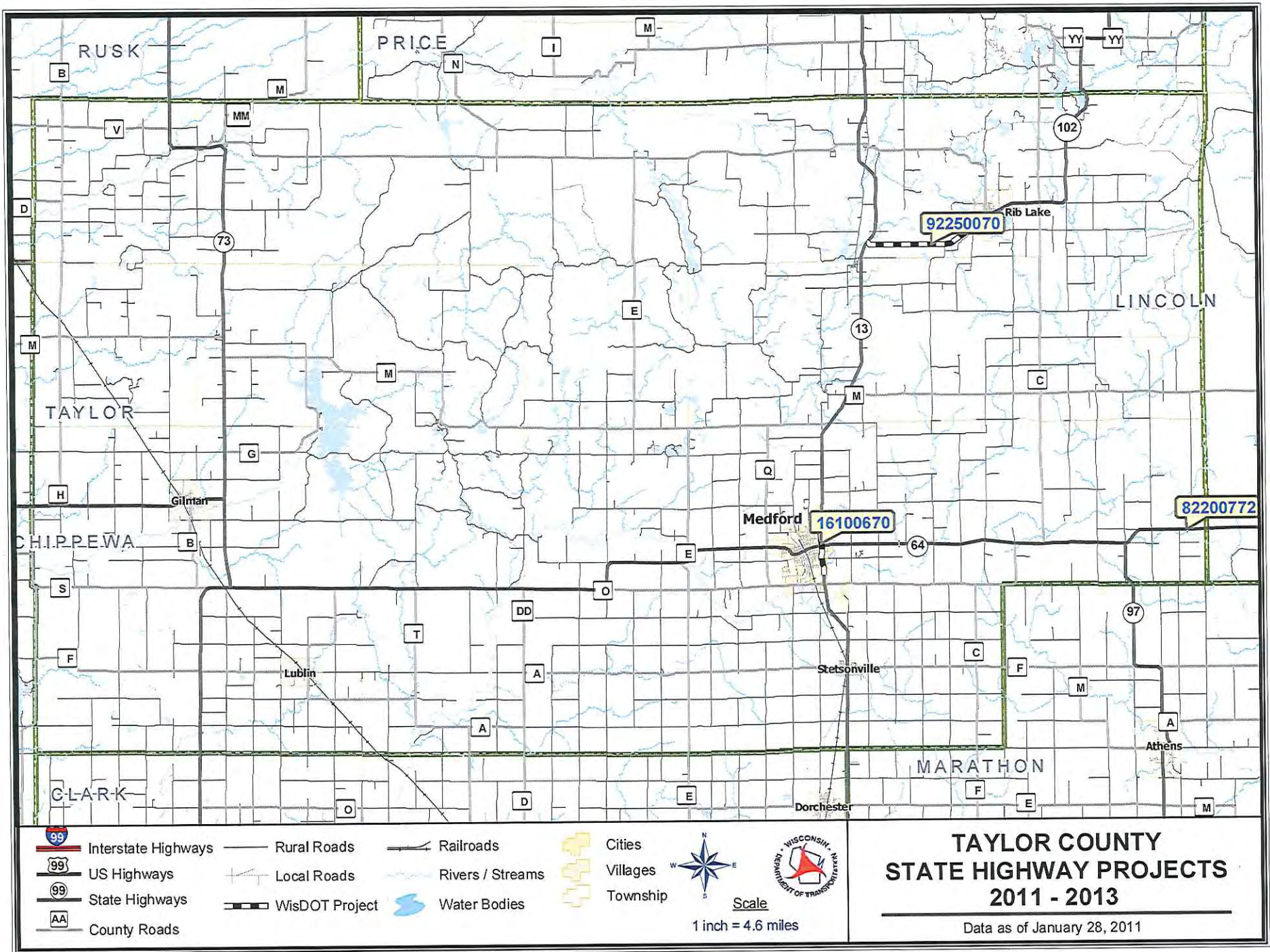


HIGHWAY IMPROVEMENT PROGRAM FOR UTILITY COORDINATION

TAYLOR COUNTY

HWY	DESIGN ID	CONSTRUCT ID	BUILD YEAR	LET DATE	TITLE	LIMIT	MILES	SCOPE OF WORK
STH-013	1610-06-01	1610-06-70	2011	12/14/2010	MEDFORD EIGHTH ST	CTH O-CORRECTION LANE	2.39	RECONSTRUCT
STH-064	8220-07-02	8220-07-72	2011	3/8/2011	MEDFORD - GOODRICH	BIG RIB & W BR LTL BLK	0.08	BRIDGE REPLACE
STH-102	9225-00-00	9225-00-70	2012	7/12/2011	CHELSEA - SPIRIT	STH 13-KENNEDY ST	4.73	RESURFACING
STH-064	8220-05-31	8220-05-72	2015	9/9/2014	GILMAN - MEDFORD	COYOTE DRIVE-CENTRAL AVE	13.32	PAVEMENT REPLACE
STH-013	1610-01-05	1610-01-75	2015	1/13/2015	V STETSONVILLE STH 13	MINK AVE-EAST FINCH AVE	0.55	RESURFACING
STH-013	1610-03-32	1610-03-62	2017	11/8/2016	MEDFORD - WESTBORO	STH 102-NORTH COUNTY LINE	5.71	RD MAINTENANCE
LOCAL								
CTH-O	8888-08-03	8888-08-73	2011	5/10/2011	STH 64 - STH 13	CTH O AND CTH E INTER	0	RECONSTRUCT
CTH-D	9545-01-02	9545-01-72	2012	5/25/2011	V RIB LAKE KENNEDY ST	ST 102 - RIB LAKE ELEMENTARY SCH	0	MISC
CTH-O	8890-01-05	8890-01-75	2012	12/13/2011	CTH Q - STH 13	CORRECTION CR BRB600126	0.043	BRREPLACE
TWN-RD	8899-01-03	8899-01-73	2012	2/14/2012	T WESTBORO OLD HWY 13	SILVER CR BRB600127	0	BRREPLACE
CTH-D	8900-06-06	8900-06-76	2012	3/13/2012	WESTBORO - RIB LAKE RD	BUSINESS 13 SOUTH TO WELL ST	0	PAVEMENT REPLACE
TWN-RD	9547-01-00	9547-01-70	2012	3/13/2012	T BROWNING KLINGER	E BR LITTLE BLACK RIVER BR	0	BRREPLACE
CTH-M	8896-05-02	8896-05-72	2012	5/8/2012	STH 73 - STH 13 (FR 13)	WINTER SPORTS RD - RICHTER RD	0	RECONSTRUCT



- | | | | | | |
|--|---------------------|--|----------------|--|------------------|
| | Interstate Highways | | Rural Roads | | Railroads |
| | US Highways | | Local Roads | | Rivers / Streams |
| | State Highways | | WisDOT Project | | Water Bodies |
| | County Roads | | | | |

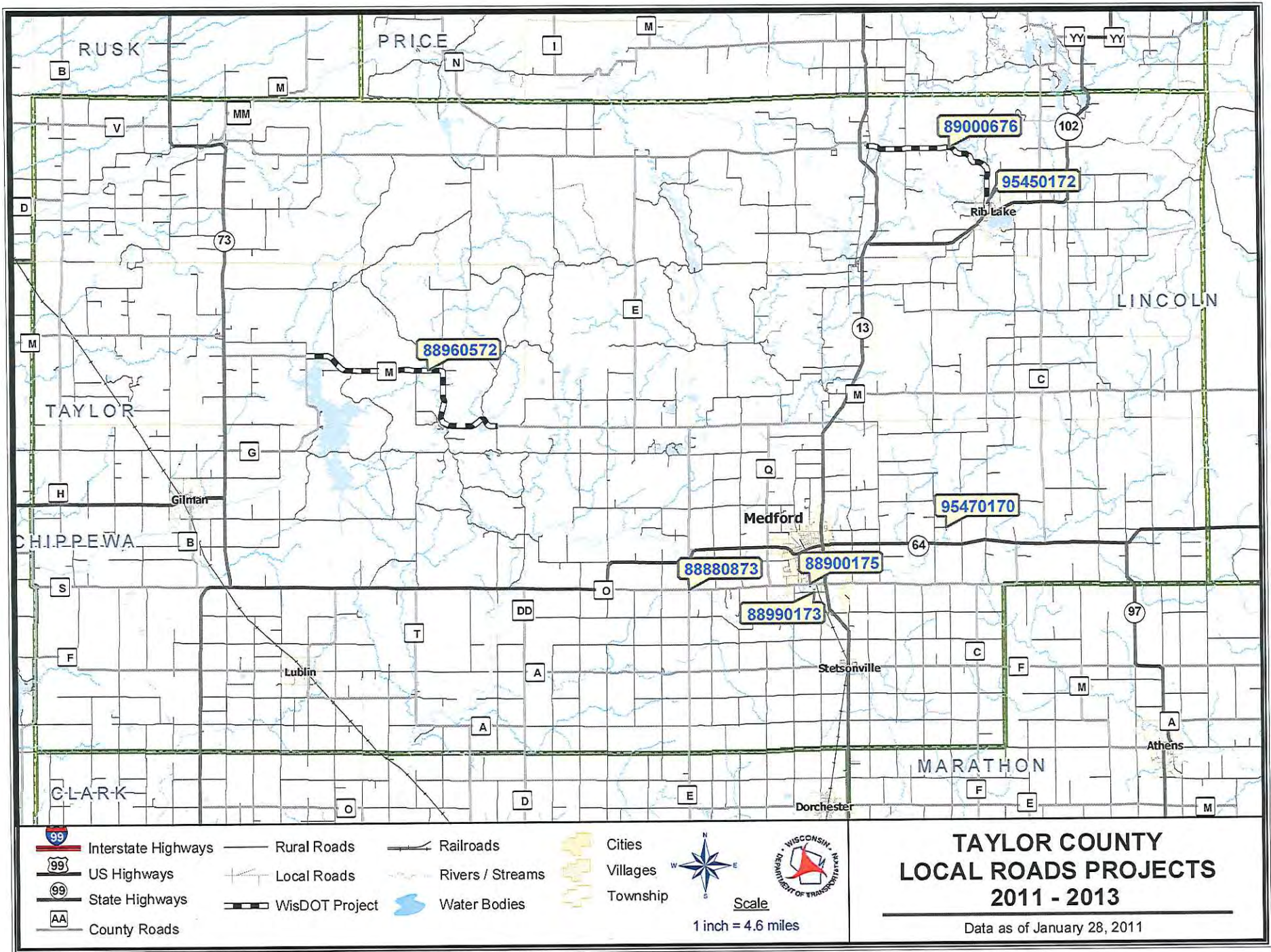
- Cities
- Villages
- Township

Scale
1 inch = 4.6 miles



**TAYLOR COUNTY
STATE HIGHWAY PROJECTS
2011 - 2013**


Data as of January 28, 2011



- Interstate Highways
- US Highways
- State Highways
- County Roads

- Rural Roads
- Local Roads
- WisDOT Project
- Railroads
- Rivers / Streams
- Water Bodies

- Cities
- Villages
- Township


 Scale
 1 inch = 4.6 miles



**TAYLOR COUNTY
 LOCAL ROADS PROJECTS
 2011 - 2013**
 Data as of January 28, 2011