

July 18, 2008

Ms. Lynn Cloud
BEES
P.O. Box 7965
Madison, WI 53707-7965

Re: Village Of Little Chute
Roadway Improvements / Kraft Pizza Company
North Avenue & Washington Street
McM. No. L0001-980494.00

Dear Ms. Cloud:

The Village of Little Chute has applied to the Department of Transportation for funding through the Transportation Economic Assistance and Development Program for proposed roadway improvements. It is our understanding that this project will require coordination with your office. We have submitted a General Information and Criteria Checklist for the Programmatic Environmental Report on Selected TEA Projects to Don Uelmen at Wisconsin Department of Transportation. This letter includes a project description, along with a project location map, Figure #1, and existing and proposed typical cross sections. The proposed projects are identified on Figure #2.

Washington Street is proposed to be reconstructed, and turning lanes and signalization added at the intersection of Washington Street and North Avenue. The existing cross-section of Washington Street varies, as shown on Figure #3. It is a two-lane road with curb and gutter along a portion of the roadway. Also, as shown on Figure #3, in some areas there are sidewalks on both sides of the street and in some areas there is only sidewalk on one side. Washington Street is a major connecting street that will be used primarily by Kraft Pizza Co. employees to access the new employee parking lot. The proposed reconstructed cross-section is illustrated on Figure #4. The new roadway will be constructed of concrete.

Turning lanes are proposed to be constructed on North Avenue for truck access to the plant. The existing asphalt pavement on North Avenue is 51-foot wide, back to back of curb, with four travel lanes. The proposed turning lanes include both a right-hand turn and left-hand turn lane for truck traffic accessing the site. The addition of these turn lanes will facilitate access to the site and safe travel for traffic on North Avenue. The turning lanes will promote separation of auto and truck traffic.



Page 2
July 18, 2008


Ms. Lynn Cloud
BEES

The proposed street improvement work will be done within existing right-of-way in areas that have been previously disturbed. Within these existing streets there are no known environmental concerns at this time. Water and sanitary sewer mains in Washington Street will be replaced or rehabilitated, and new storm sewers will be constructed. That portion of the project would not be funded by the TEA program. The appropriate permits will be obtained prior to construction in accordance with the Wisconsin Administrative Code NR 216.

Please let me know if there are questions about this project or if additional information is needed.

Very truly yours,

McMahon Associates, Inc.



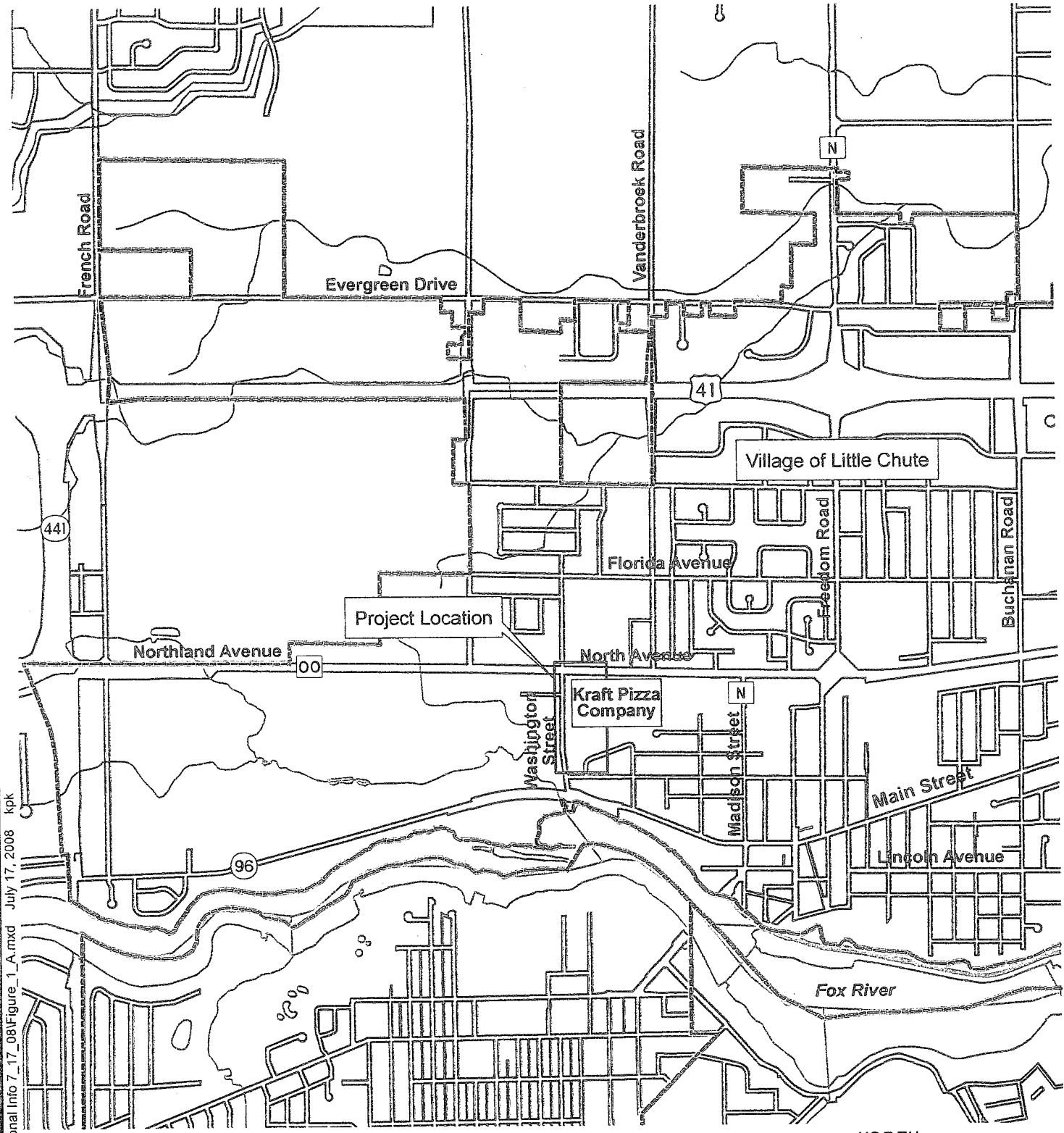
Amy J. Vaclavik, P.E., BCEE
Associate / Senior Project Engineer

AJV:smdt

cc: Chuck Kell - Little Chute
Don Uelmen - WisDOT, Madison

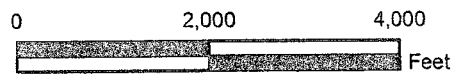
Enclosures

W:\DWG\1000198049\00\GIS\TEA Additional Info 7_17_08\Figure_1_A.mxd July 17, 2008 kpk



- Mapped Features**
- Municipal Boundary
 - Right-of-Way
 - ~ Streams
 - ⊕ Fox River

NORTH



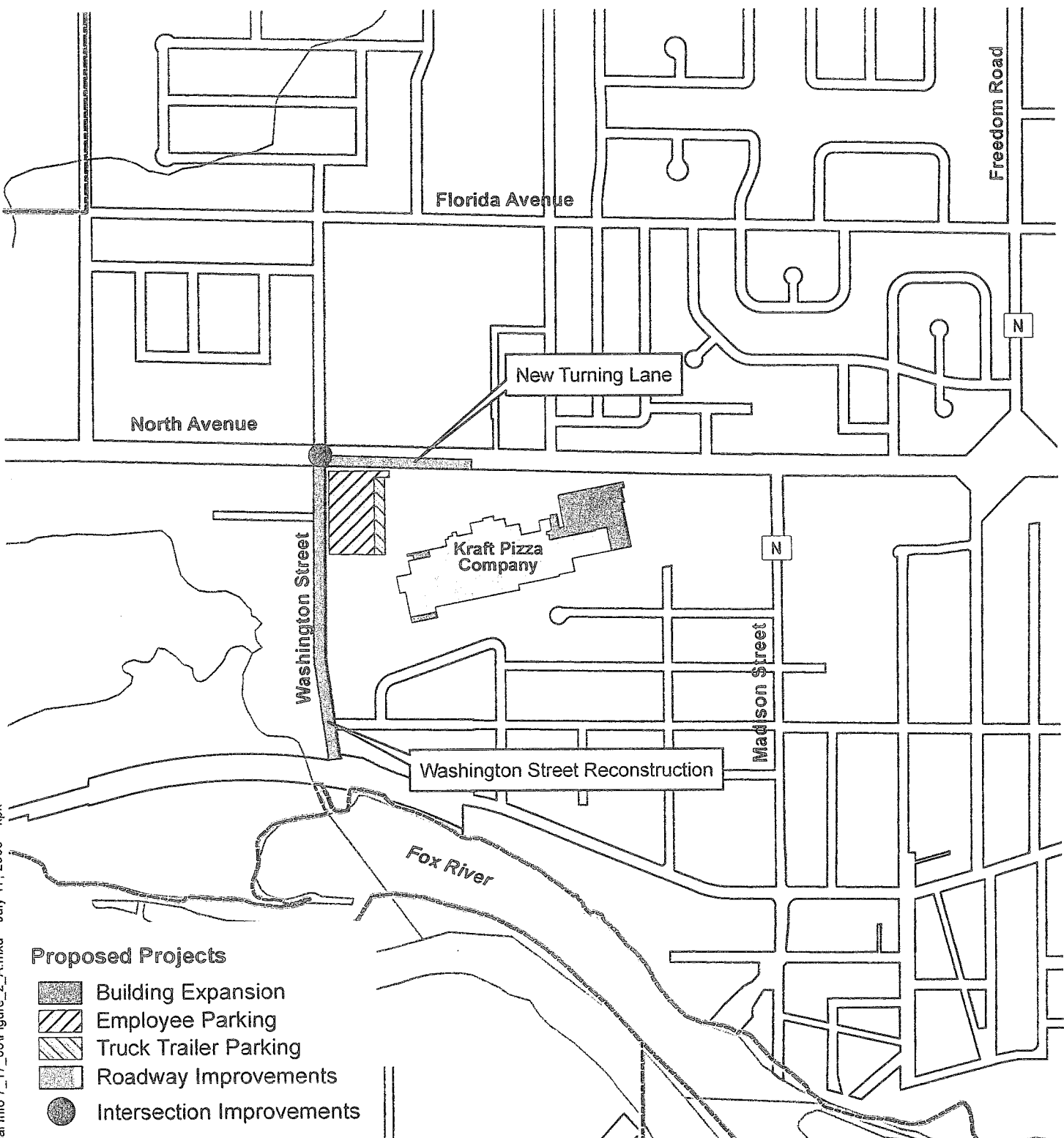
Sources: Outagamie County, 2005






Disclaimer: The property lines, right-of-way lines, and other property information on this drawing were developed or obtained as part of the County Geographic Information System or through the County property tax mapping function. McMahon Associates does not guarantee this information to be correct, current, or complete. The property and right-of-way information are only intended for use as a general reference and are not intended or suitable for site-specific uses. Any use to the contrary of the above stated uses is the responsibility of the user and such use is at the user's own risk.






McMAHON ASSOCIATES
ENGINEERS | ARCHITECTS | SURVEYORS | PROJECT MANAGERS

**FIGURE 1
PROJECT LOCATION
KRAFT PIZZA COMPANY
VILLAGE OF LITTLE CHUTE
OUTAGAMIE COUNTY, WISCONSIN**

W:\DWG\1001\980494\100\GIS\TEA Additional Info 7_17_08\Figure_2_A.mxd July 17, 2008 kpk



- Proposed Projects**
-  Building Expansion
 -  Employee Parking
 -  Truck Trailer Parking
 -  Roadway Improvements
 -  Intersection Improvements

- Other Mapped Features**
-  Existing Building
 -  Municipal Boundary
 -  Right-of-Way
 -  Streams
 -  Fox River

Sources: Outagamie County, 2005.

Disclaimer: The property lines, right-of-way lines, and other property information on this drawing were developed or obtained as part of the County Geographic Information System or through the County property tax mapping function. McMahon Associates does not guarantee this information to be correct, current, or complete. The property and right-of-way information are only intended for use as a general reference and are not intended or suitable for site-specific uses. Any use to the contrary of the above stated uses is the responsibility of the user and such use is at the user's own risk.

McMAHON ASSOCIATES
ENGINEERS | ARCHITECTS | SURVEYORS | PROJECT MANAGERS

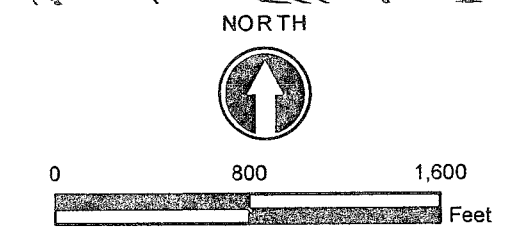
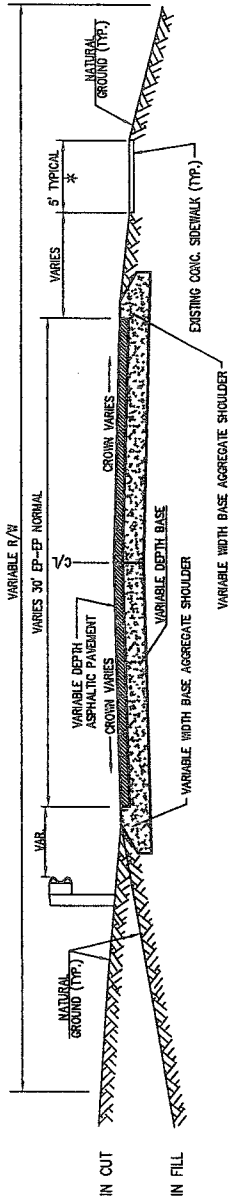
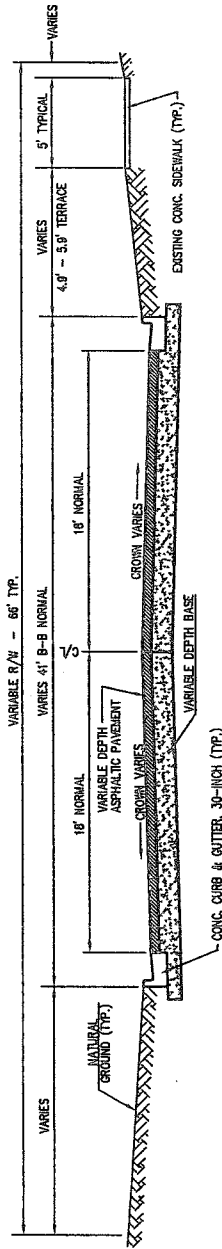


FIGURE 2
PROPOSED PROJECTS
VILLAGE OF LITTLE CHUTE
OUTAGAMIE COUNTY, WISCONSIN

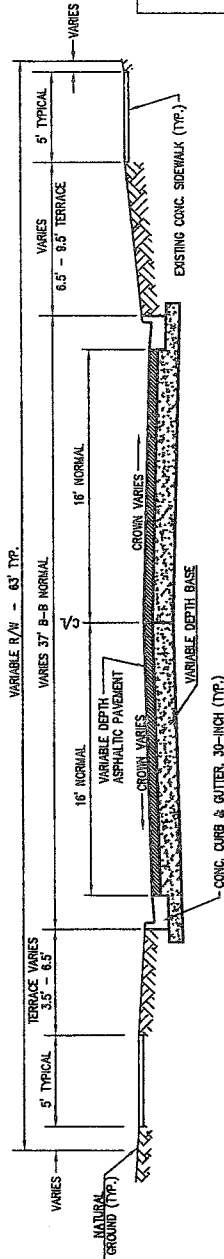


* 5' CONCRETE SIDEWALK STARTS AT STA. 13+00 RT.

WASHINGTON STREET EXISTING TYPICAL SECTION
 STA. 10+23.06 - 16+12.14

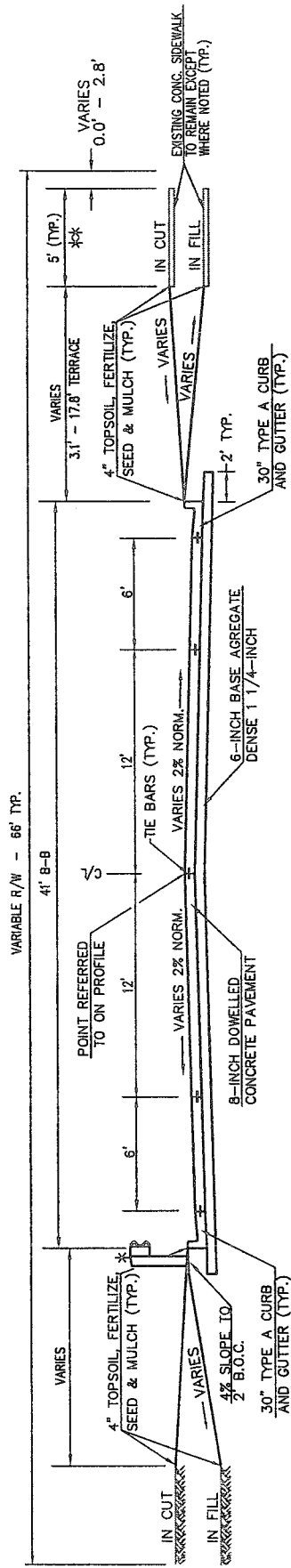


WASHINGTON STREET EXISTING TYPICAL SECTION
 STA. 16+12.14 - STA. 27+56.04



WASHINGTON STREET EXISTING TYPICAL SECTION
 STA. 28+79.63 - STA. 35+59.57
 (NORTH OF CTH 00)

FIGURE 3
EXISTING CROSS SECTION
WASHINGTON STREET
VILLAGE OF LITTLE CHUTE
OUTAGAMIE COUNTY, WISCONSIN



WASHINGTON STREET PROPOSED TYPICAL SECTION

STA. 10+74.52 - STA. 27+56.04

FIGURE 4
TYPICAL CROSS SECTION
WASHINGTON STREET
RECONSTRUCTION
VILLAGE OF LITTLE CHUTE
OUTAGAMIE COUNTY, WISCONSIN