

DOT I.D 3738-00-00
WIS 165
WIS 31 to WIS 32
Kenosha County

LIST OF ATTACHMENTS

EXHIBIT A – MAPS, PLANS, AND CROSS-SECTIONS

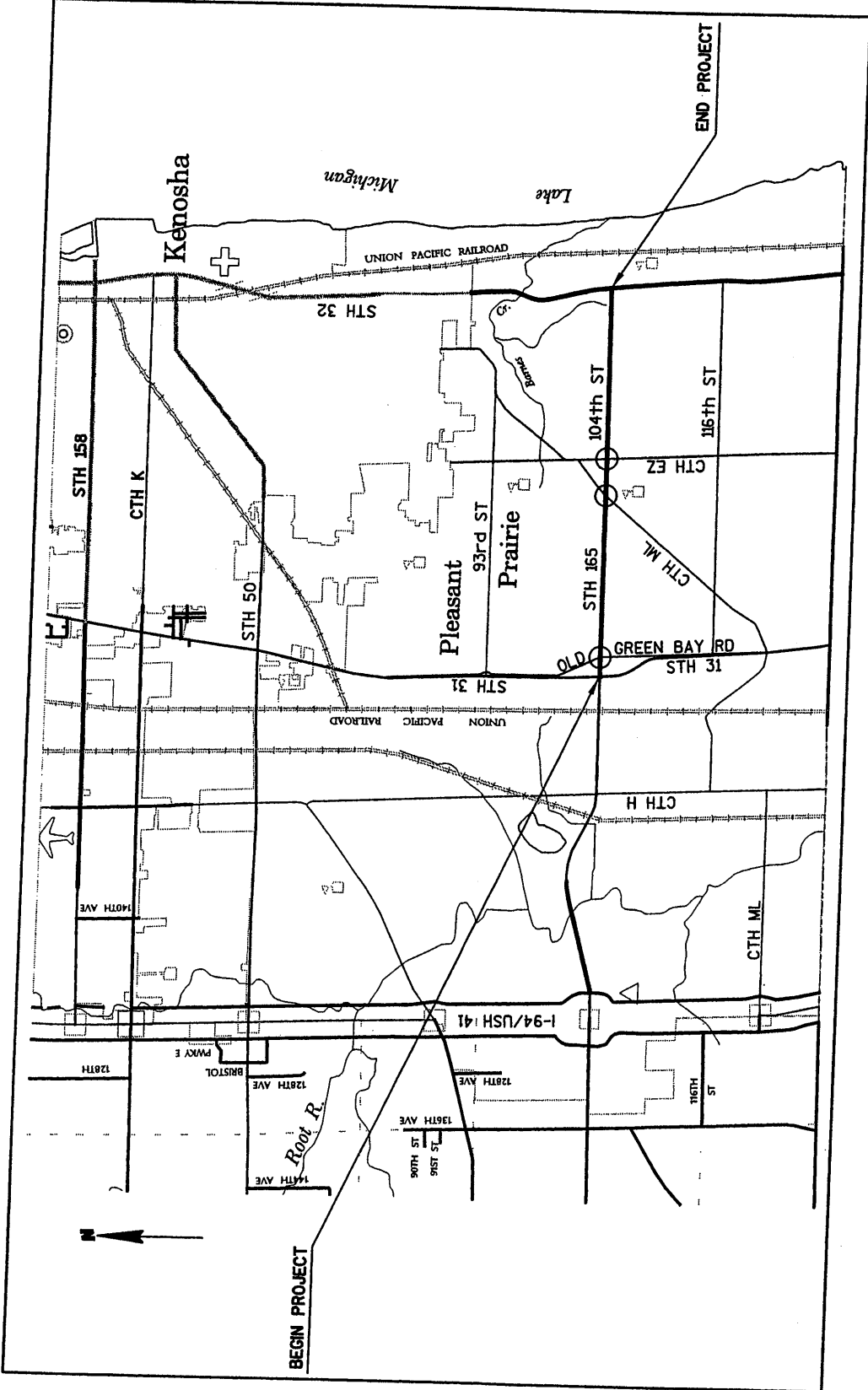
- A-1 Project Location Map
- A-2 Preferred Alternative Typical Sections
- A-3 Existing Typical Section
- A-4 Sheets 1 to 6 Preferred Alternative Plan, including wetland impacts, proposed storm water detention locations, and representative noise impact receptors
- A-5 Typical Noise Levels for Construction Equipment

EXHIBIT B – CORRESPONDENCE

- B-1 DATCP
 - B-1a DATCP letter regarding no need for AIS dated March 15, 2006
 - B-1b NRCS Farmland Conservation Impact Rating Form AD-1006
- B-2 DNR Comment Letter dated April 3, 2006
- B-3 Section 106 Form signed by SHPO
- B-4 ACOE Letter regarding permit needs dated May 23, 2006
- B-5 USFWS Letter dated May 16, 2006
- B-6 Native American Tribes
 - B-6a Letter to Tribes
 - B-6b Responses

EXHIBIT C – Interim Guidance on Air Toxic Analysis in NEPA Documents (FHWA, Feb 3, 2006)

EXHIBIT A
MAPS, PLANS, AND CROSS-SECTIONS

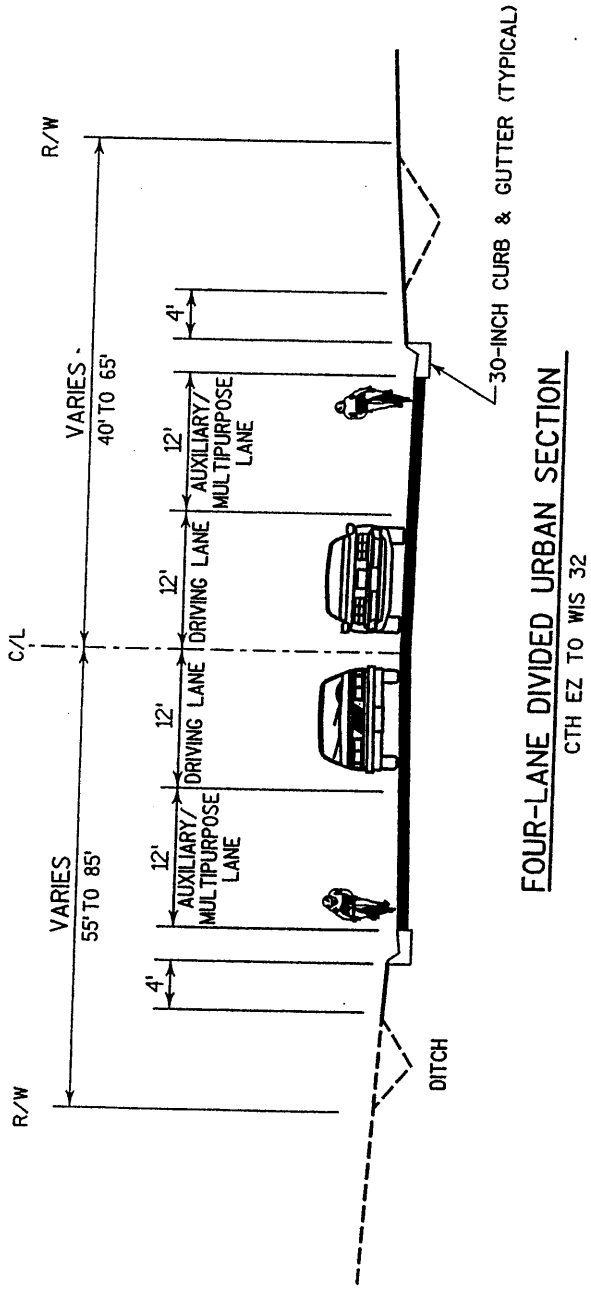


○ - ROUNDABOUT AT
 OLD GREEN BAY ROAD
 CTH ML
 CTH EZ

PROJECT LOCATION MAP

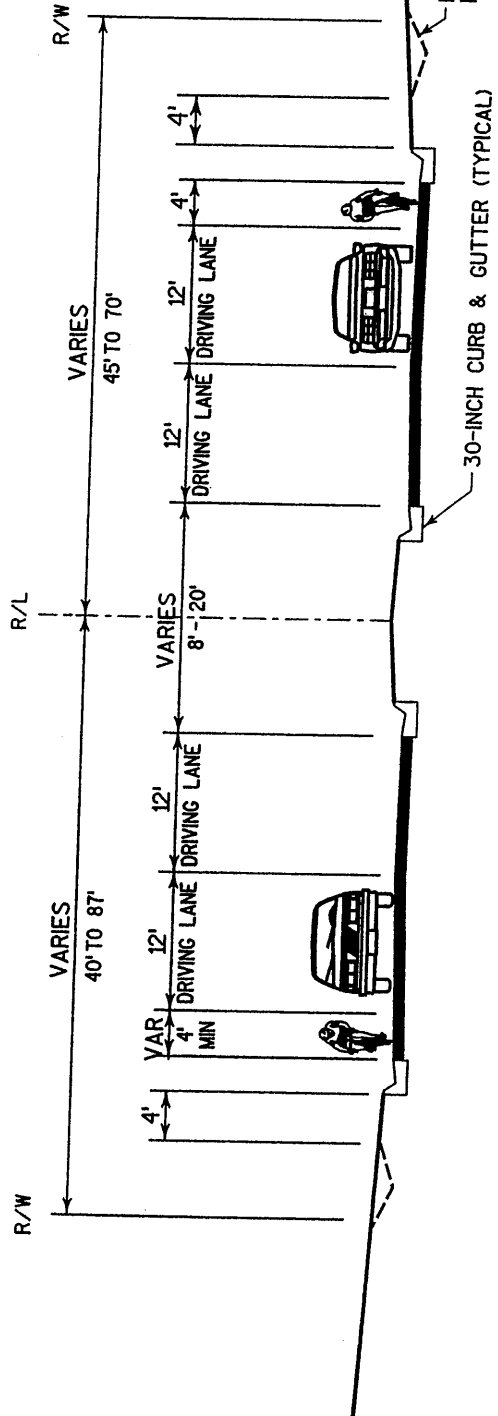
EXHIBIT A-1

KAPUR & ASSOCIATES, INC.
 CONSULTING ENGINEERS
 MILWAUKEE, WISCONSIN
 414.351.6668



FOUR-LANE DIVIDED URBAN SECTION

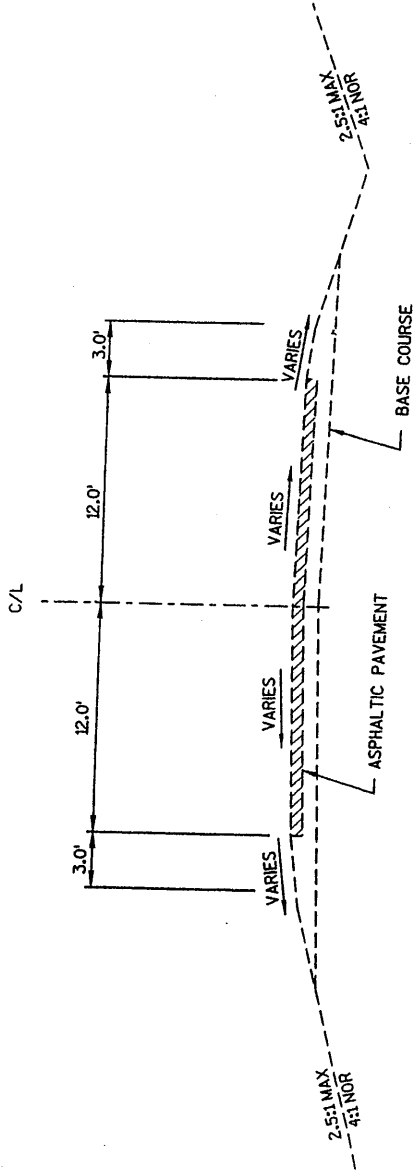
CTH EZ TO WIS 32



FOUR-LANE DIVIDED URBAN SECTION

WIS 31 TO CTH EZ


KAPUR & ASSOCIATES, INC.
 CONSULTING ENGINEERS
 MILWAUKEE, WISCONSIN
 414.351.6668



EXISTING TYPICAL SECTION WIS 165
 WIS 31 TO WIS 32

KAPUR & ASSOCIATES, INC.
 CONSULTING ENGINEERS
 MILWAUKEE, WISCONSIN
 414.351.6668